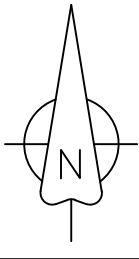


File name \\UK.WSPGROUP.COM\CENTRAL_DATA\PROJECTS\70090XXX\70090765 - HATOC WAITING RR 2022\03 WIP\3B DRAWING\ACAD\WORKING DRAWINGS\ADVERTISING PLANS\SOUTH HAMS\ENV5937-01-ROAD THROUGH VILLAGE_ASHPRINGTON.DWG, printed on Friday, May 13, 2022 3:36:13 PM, by Maricetty, Gopinath



APRIL COTTAGE

BROOKING

ESS

THE HERMITAGE

COOMBE COTTAGE

THE CART LINAY

COOMBE BARN

ASHPRINGTON ROUNDABOUT TO BOW BRIDGE CROSS ALONG ZC44

ROSEWOOD

DELAMORE
THE OLD BAKE HOUSE

SCALE:
1:500

Contains Ordnance Survey data.
© Crown copyright and database rights 2022. 100019783

KEY:



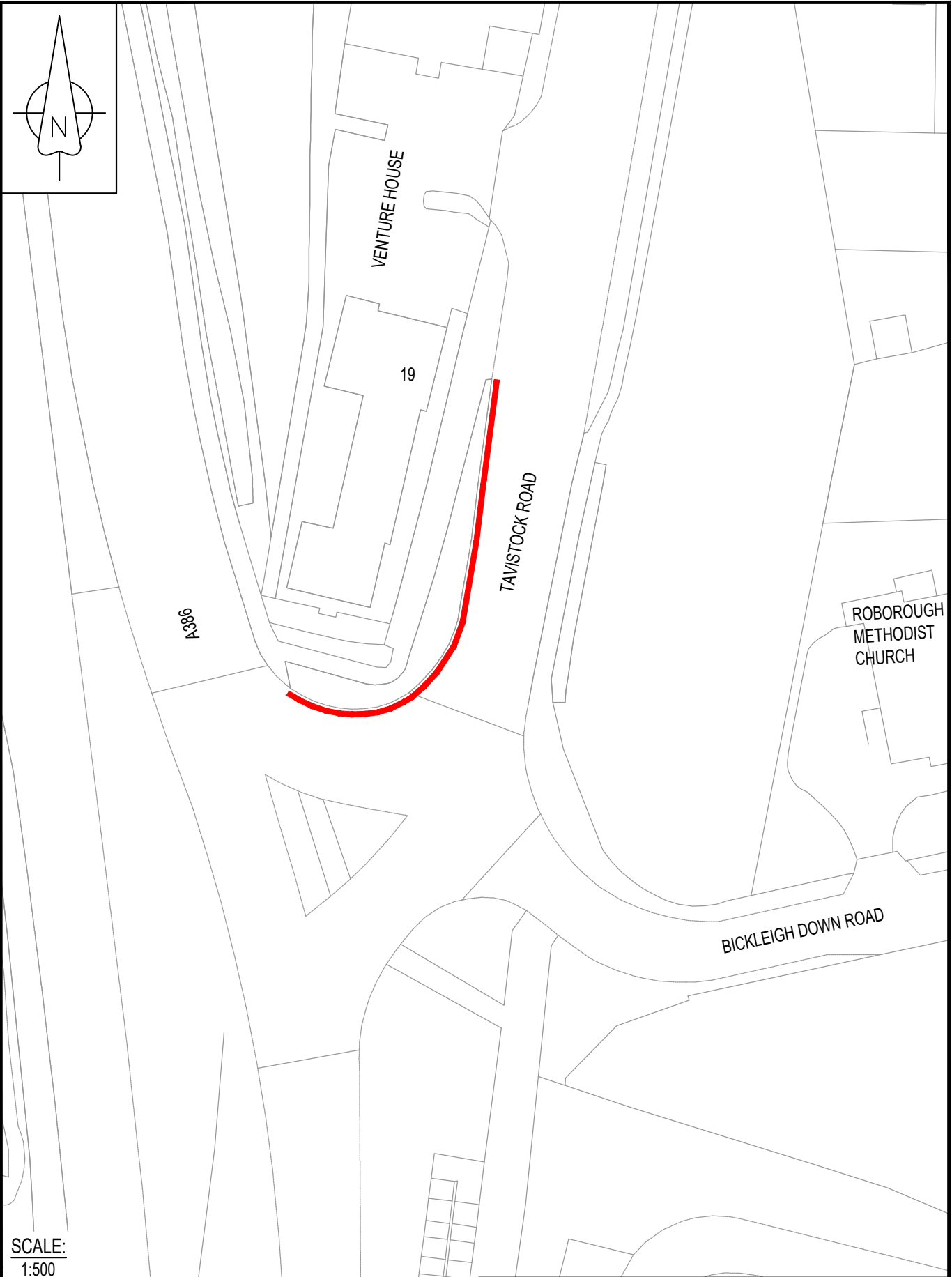
NO WAITING AT ANY TIME - PROPOSED



TITLE: SOUTH HAMS HATOC
ASHPRINGTON ROUNDABOUT TO BOW
BRIDGE CROSS ALONG ZC44,
ASHPRINGTON
281819, 56955

FIGURE No:

ENV5937-01



SCALE:
1:500

Contains Ordnance Survey data.
© Crown copyright and database rights 2022. 100019783

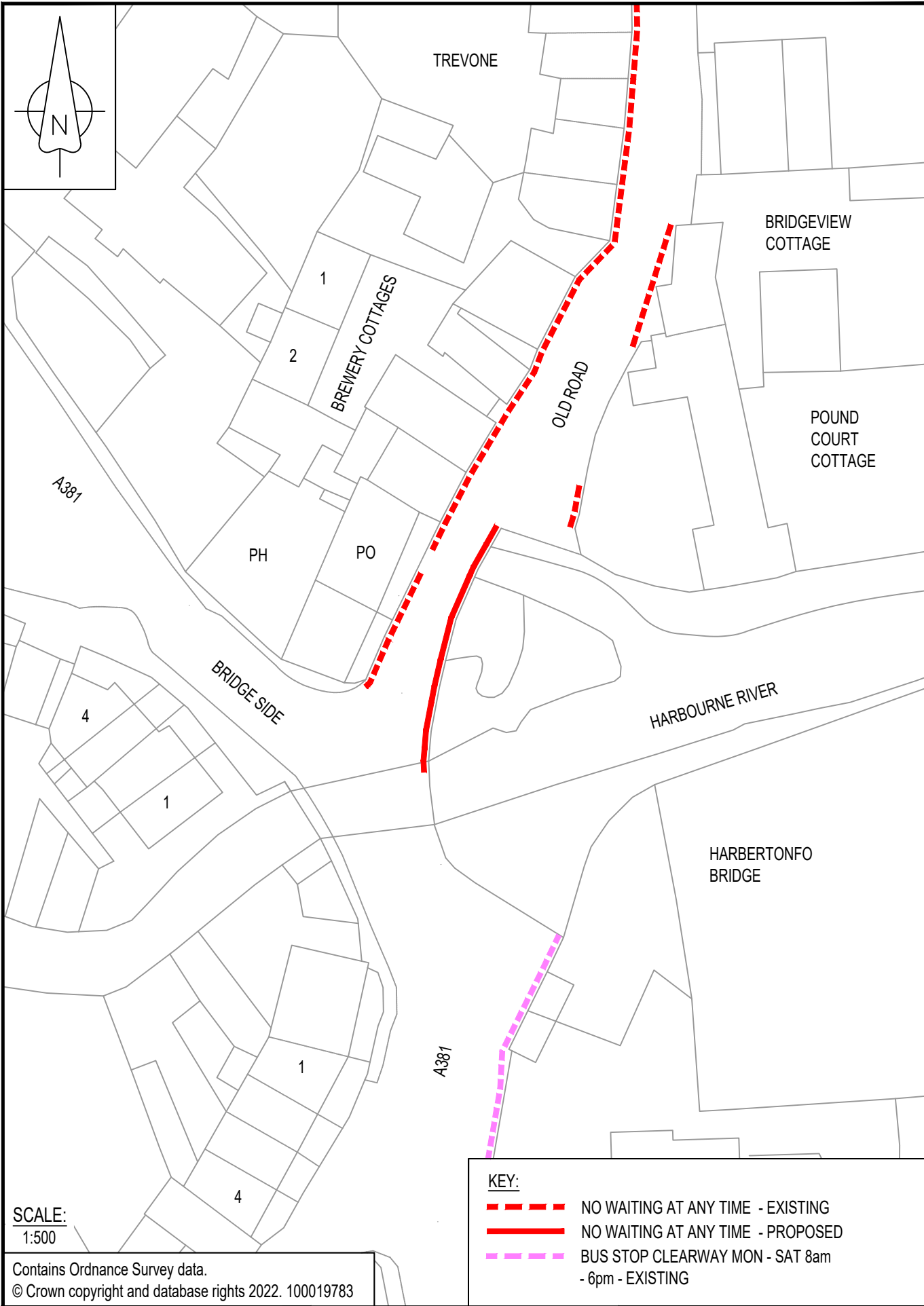
KEY:

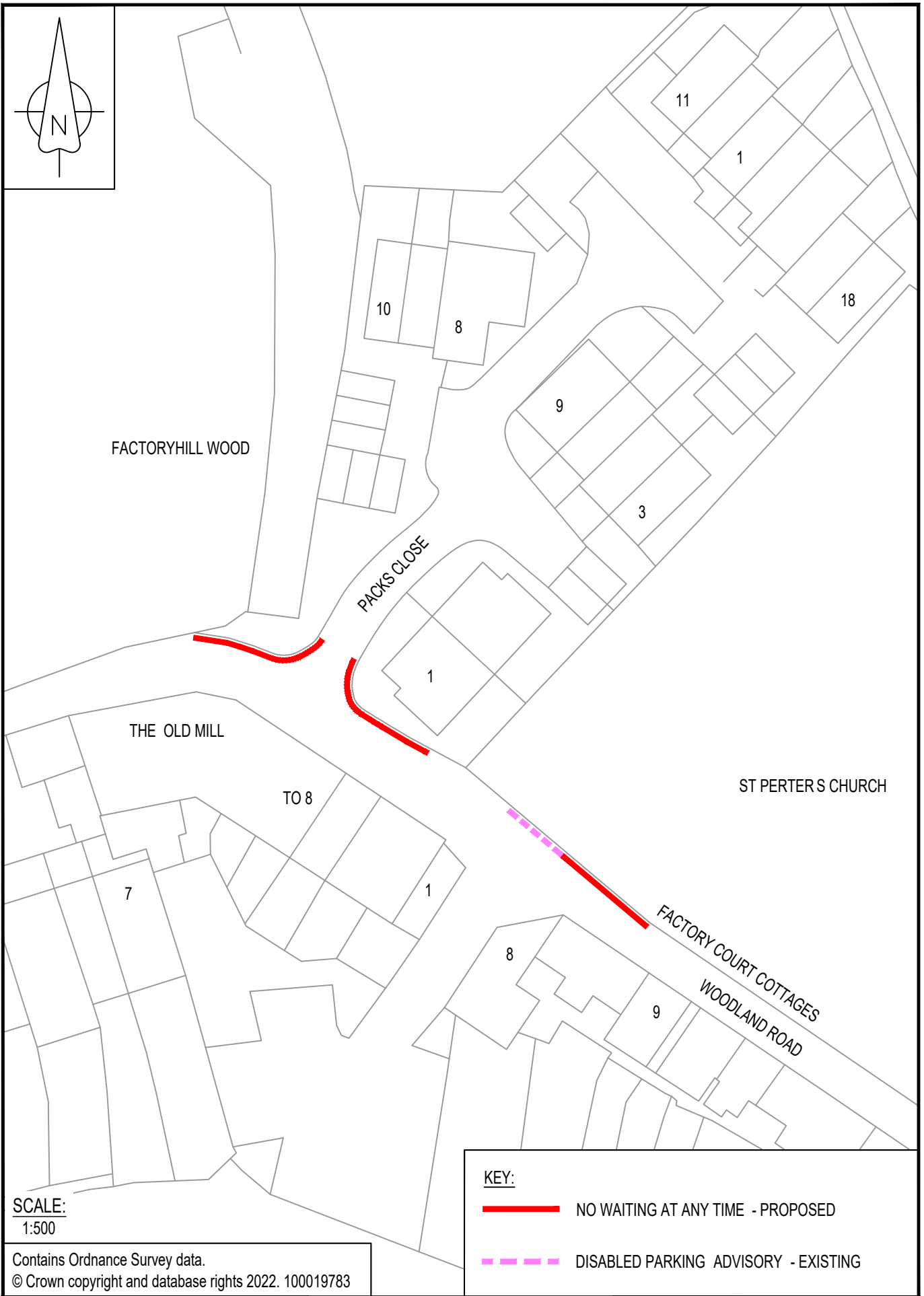
 NO WAITING AT ANY TIME - PROPOSED



TITLE:
SOUTH HAMS HATOC
TAVISTOCK ROAD, ROBOROUGH
250364, 61980

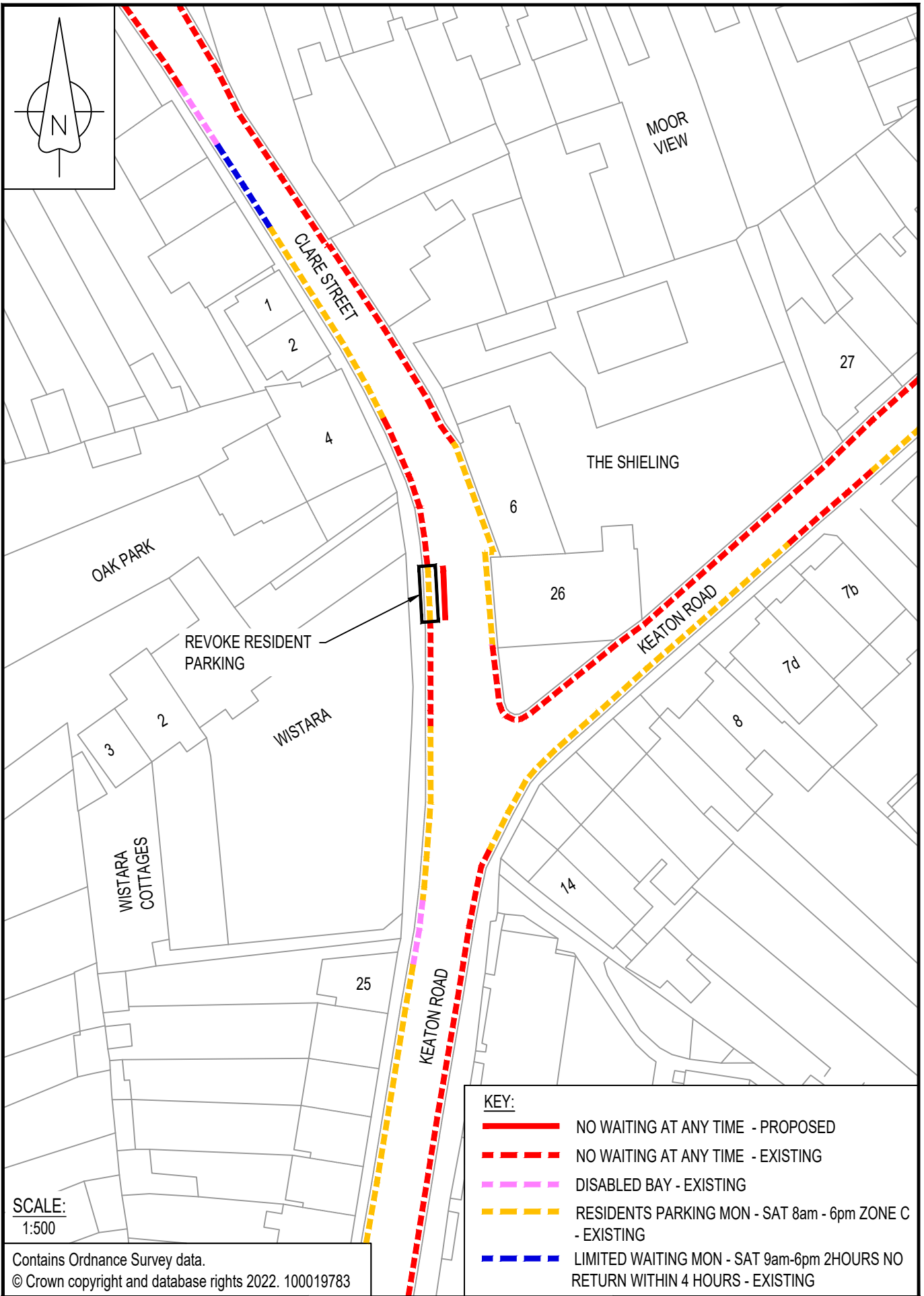
FIGURE No:
ENV5937-02





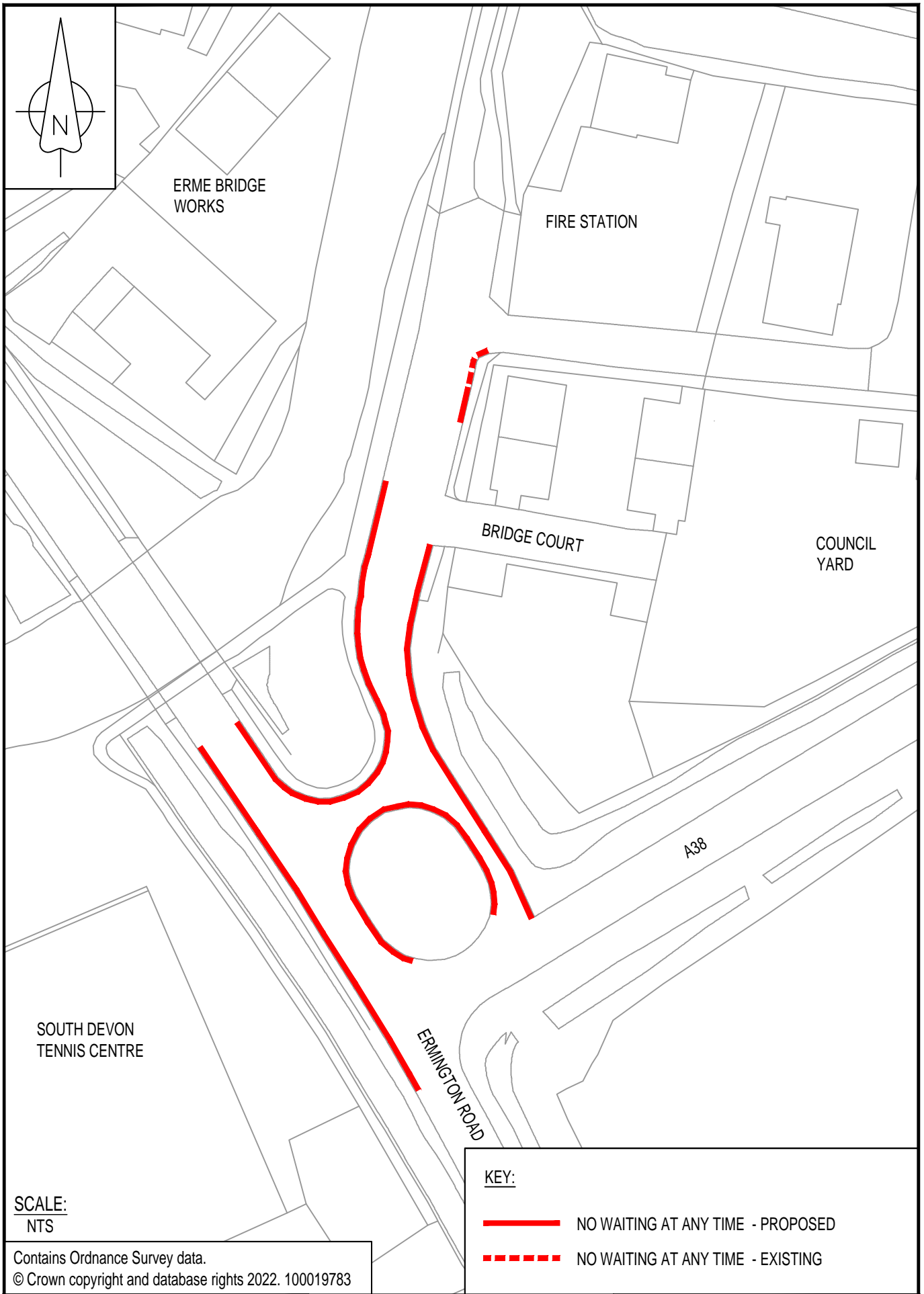
TITLE:
SOUTH HAMS HATOC
PACKS CLOSE, HARBERTONFORD
278272, 562

FIGURE No:
ENV5937-13



TITLE:
SOUTH HAMS HATOC
CLARE STREET, IVYBRIDGE
263288, 55935

FIGURE No:
ENV5937-14



SCALE:
NTS

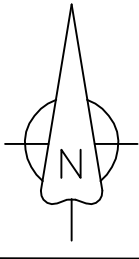
Contains Ordnance Survey data.
© Crown copyright and database rights 2022. 100019783



TITLE:
SOUTH HAMS HATOC
ERMINGTON ROAD, IVYBRIDGE
263297, 55584

FIGURE No:
ENV5937-15

File name \\UK\WSPGROUP\COMCENTRAL\DATA\PROJECTS\0900XXX\090785 - HATOC WAITING RR 202203 WIP\38 DRAWING\ACAD\WORKING DRAWINGS\ADVERTISING PLANS\01 SOUTH HAMS\ENV5937-16-A379 EMBANKMENT ROAD, KINGSBRIDGE.DWG, printed on Thursday, May 19, 2022 5:48:17 PM, by Saravanan, Govindhasamy



REVOKE NO WAITING AT ANY TIME

1 TO 11

14 TO 17

1

4

GARAGE

DEPOT

TIMBER YARD



EMBANKMENT ROAD

ESTUARY EDGE

SCALE:
NTS

Contains Ordnance Survey data.
© Crown copyright and database rights 2022. 100019783

KEY:

-  NO WAITING 8.30AM-6PM - PROPOSED
-  NO WAITING AT ANY TIME - EXISTING

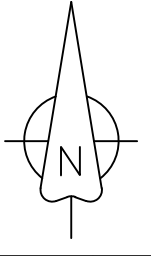


TITLE:

SOUTH HAMS HATOC
A379 EMBANKMENT ROAD, KINGSBRIDGE
273837, 43422

FIGURE No:

ENV5937-16



KINGS VIEW

2

BEECHWOOD DRIVE

EXISTING NO WAITING AT ANY TIME RESTRICTION THAT WAS NEVER INSTALLED ON SITE TO BE REVOKED.

16

18

SAFFRON PARK

REVOKE EXISTING NO WAITING AT ANY TIME RESTRICTION.

7

1

3

6

BECKETTS ROAD

8

KENWITH DRIVE

5

43

SCALE:
1:500

Contains Ordnance Survey data.
© Crown copyright and database rights 2022. 100019783

KEY:

 NO WAITING AT ANY TIME - EXISTING

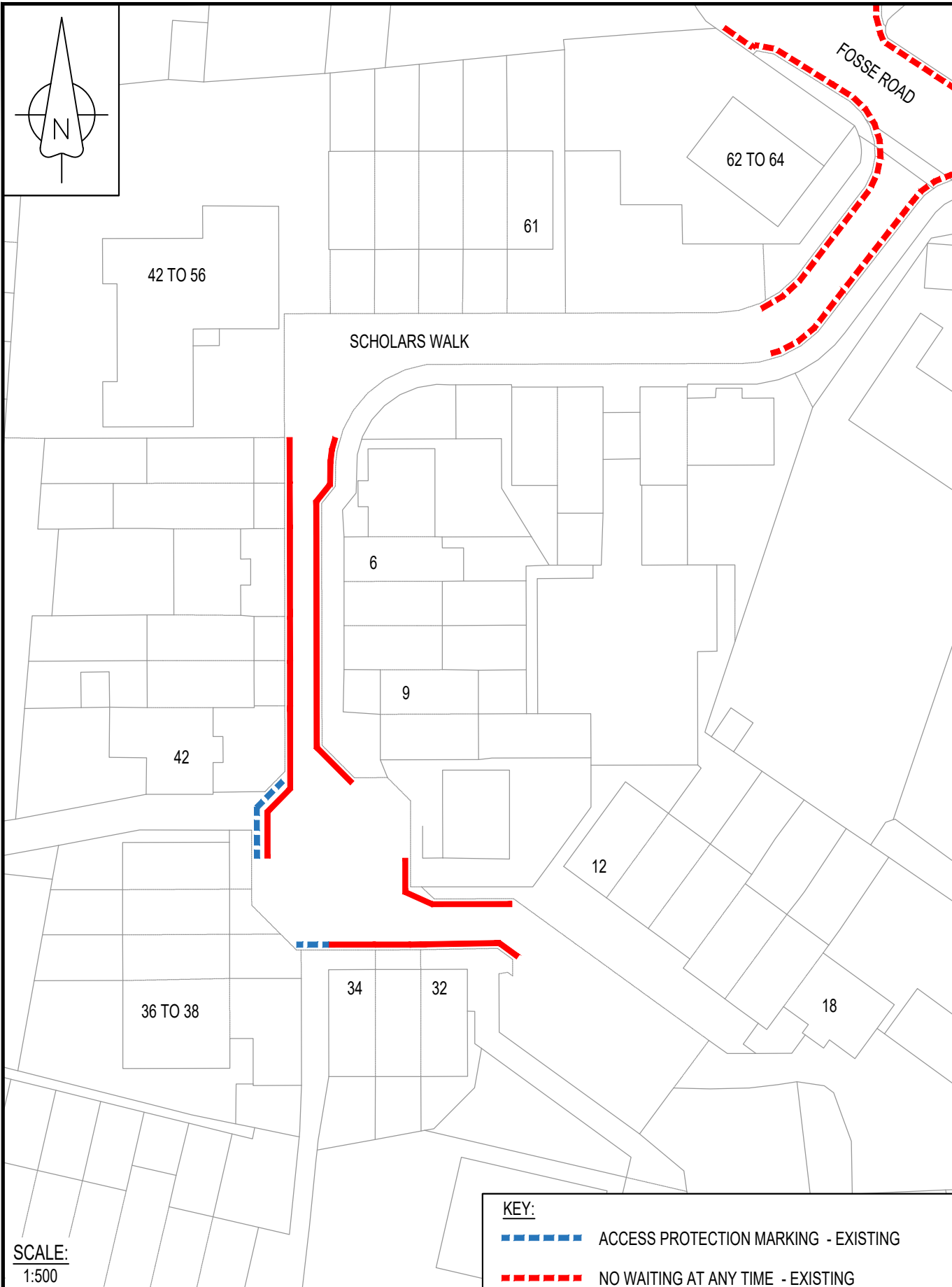


TITLE:

SOUTH HAMS HATOC
SAFFRON PARK, KINGSBRIDGE
273789, 44413

FIGURE No:




ENV5937-17



SCALE:
1:500

Contains Ordnance Survey data.
© Crown copyright and database rights 2022. 100019783

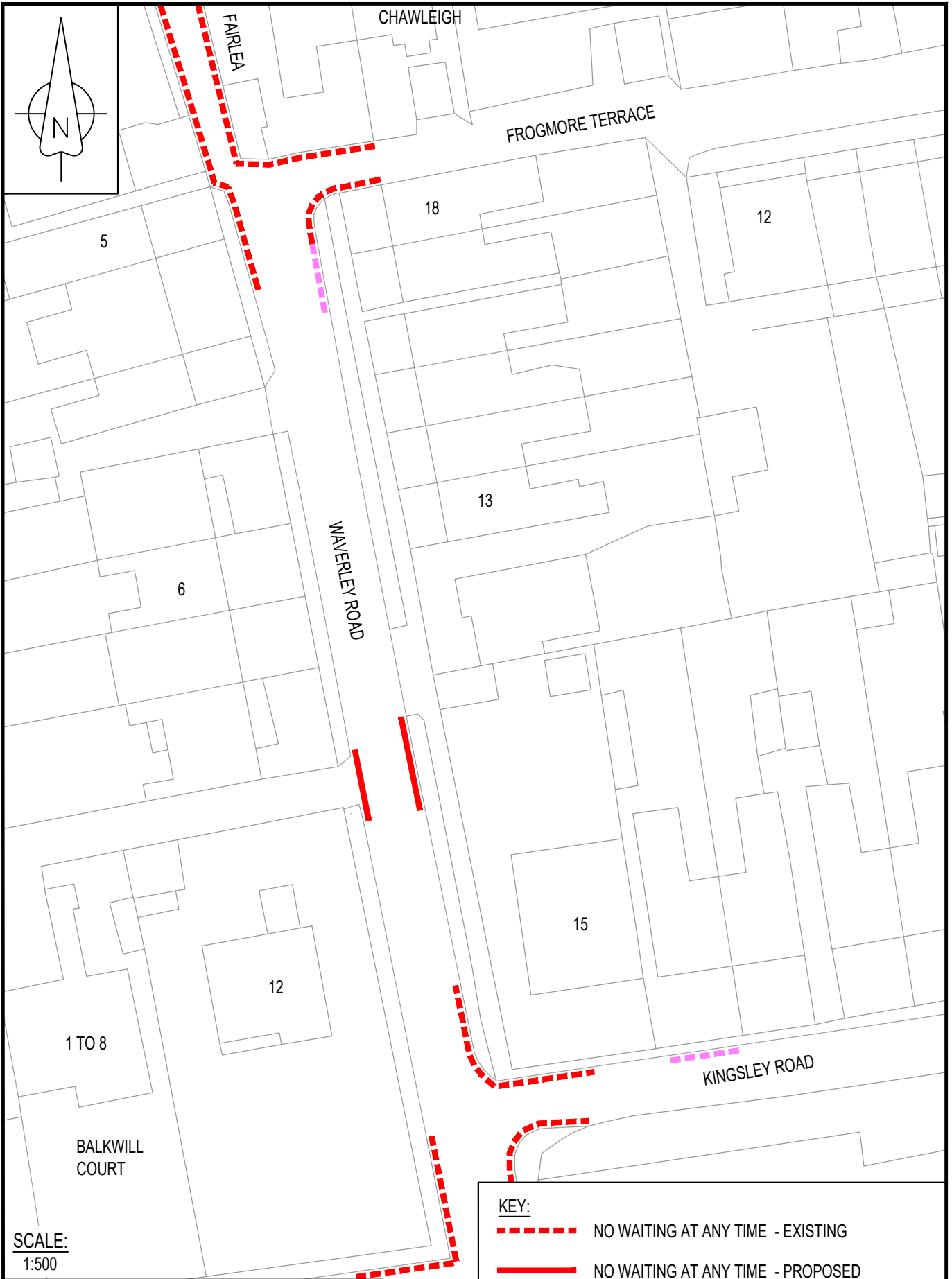
KEY:

-  ACCESS PROTECTION MARKING - EXISTING
-  NO WAITING AT ANY TIME - EXISTING
-  NO WAITING AT ANY TIME - PROPOSED






TITLE:
SOUTH HAMS HATOC
SCHOLARS WALK, KINGSBRIDGE
273777, 44590

FIGURE No:
ENV5937-18



SCALE:
1:500

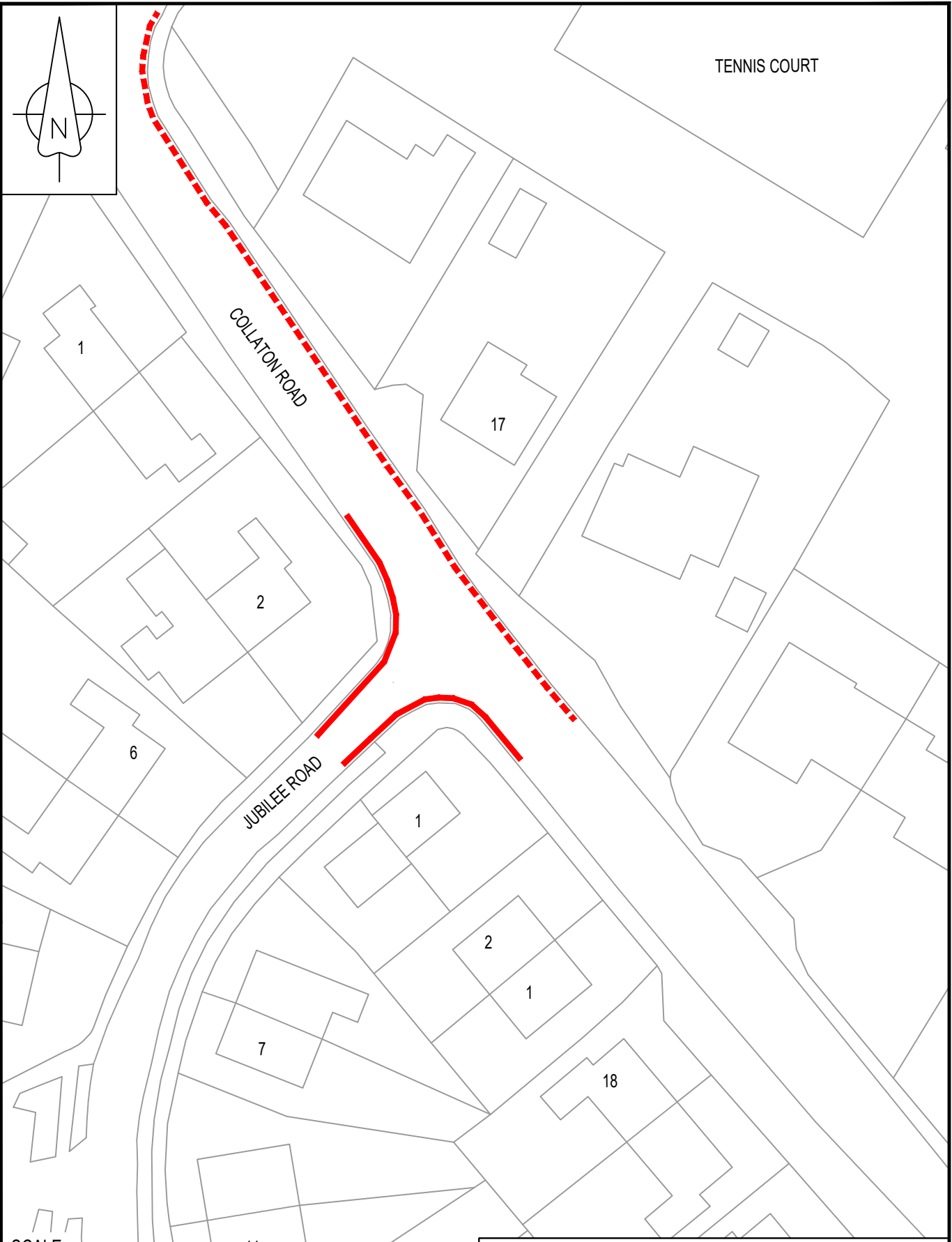
Contains Ordnance Survey data.
© Crown copyright and database rights 2022. 100019783

- KEY:**
-  NO WAITING AT ANY TIME - EXISTING
 -  NO WAITING AT ANY TIME - PROPOSED
 -  DISABLED PARKING ADVISORY - EXISTING



TITLE:
SOUTH HAMS HATOC
WAVERLEY ROAD, KINGSBRIDGE
273087, 3917

FIGURE No:
ENV5937-19



SCALE:
1:500

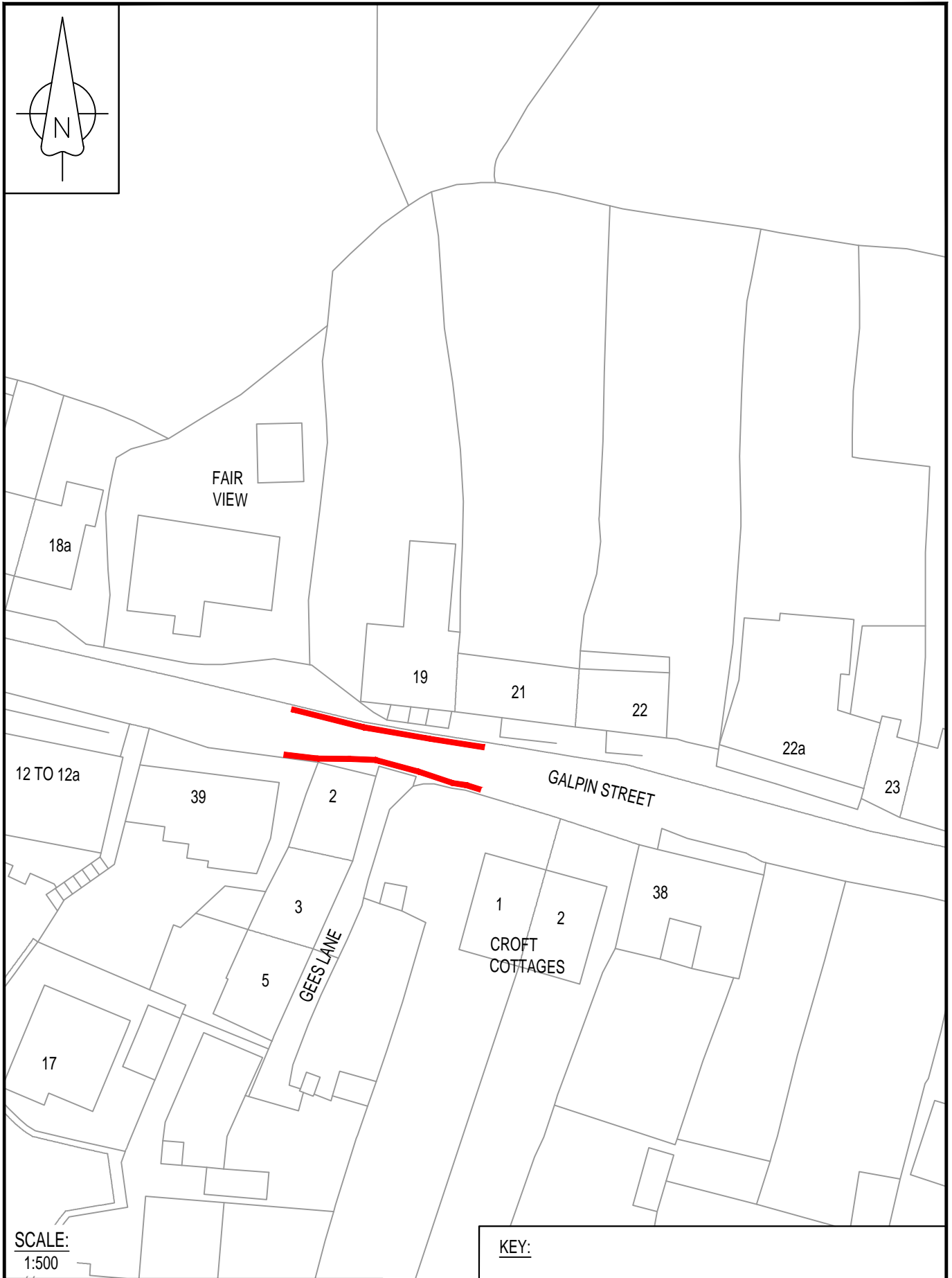
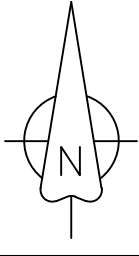
Contains Ordnance Survey data.
© Crown copyright and database rights 2022. 100019783

KEY:
- - - NO WAITING AT ANY TIME - EXISTING
— NO WAITING AT ANY TIME - PROPOSED

The block contains the logos for WSP (Water Services Provider) and Devon County Council. The WSP logo features the letters 'wsp' in a stylized, lowercase font. The Devon County Council logo includes the text 'Devon County Council' next to a stylized leaf icon.

TITLE:
SOUTH HAMS HATOC
JUBILEE ROAD, MALBOROUGH
271045,39642

FIGURE No:
ENV5937-21



SCALE:
1:500

Contains Ordnance Survey data.
© Crown copyright and database rights 2022. 100019783

KEY:

 NO WAITING AT ANY TIME - PROPOSED



TITLE:

SOUTH HAMS HATOC
GALPIN STREET, MODBURY
266055,51540

FIGURE No:

ENV5937-23



SCALE:
1:500

Contains Ordnance Survey data.
© Crown copyright and database rights 2022. 100019783

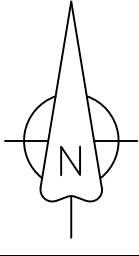
KEY:

 NO WAITING AT ANY TIME - PROPOSED

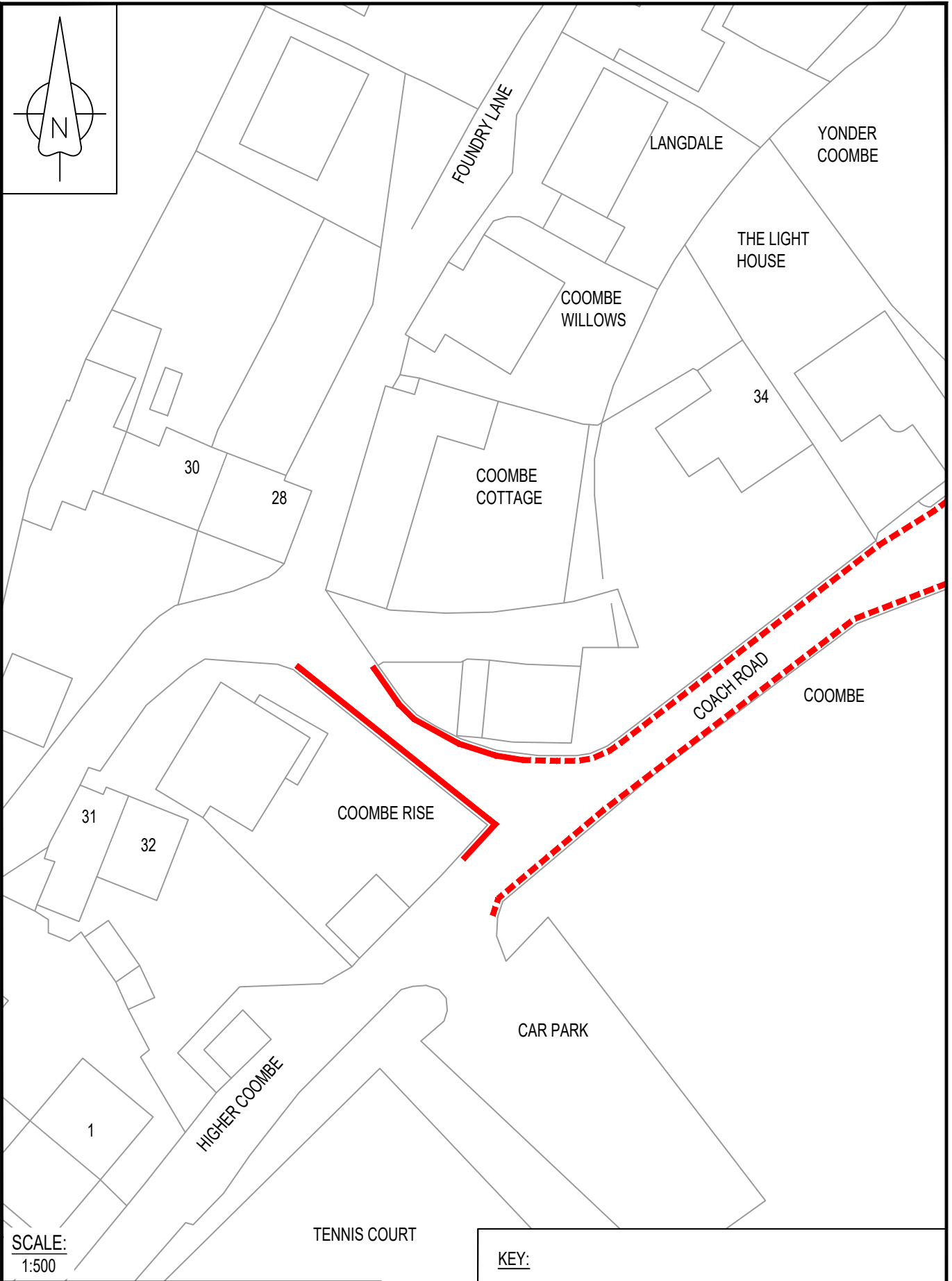


TITLE:
SOUTH HAMS HATOC
BRIDGEND HILL, NEWTON FERRERS
255526,48186

FIGURE No:
ENV5937-24





File name C:\70123487-70086943-DEVON - 21032 - M5 JUNCTION 28 MAJOR IMPROVEMENT03 WIP\HATOC\SOUTH HAMS\ENV5937-25-COACH ROAD_NOSS MAYO.DWG, printed on Tuesday, March 22, 2022 6:01:12 PM, by Marcetty, Gophath



SCALE:
1:500

Contains Ordnance Survey data.
© Crown copyright and database rights 2022. 100019783

KEY:

-  NO WAITING AT ANY TIME - EXISTING
-  NO WAITING AT ANY TIME - PROPOSED

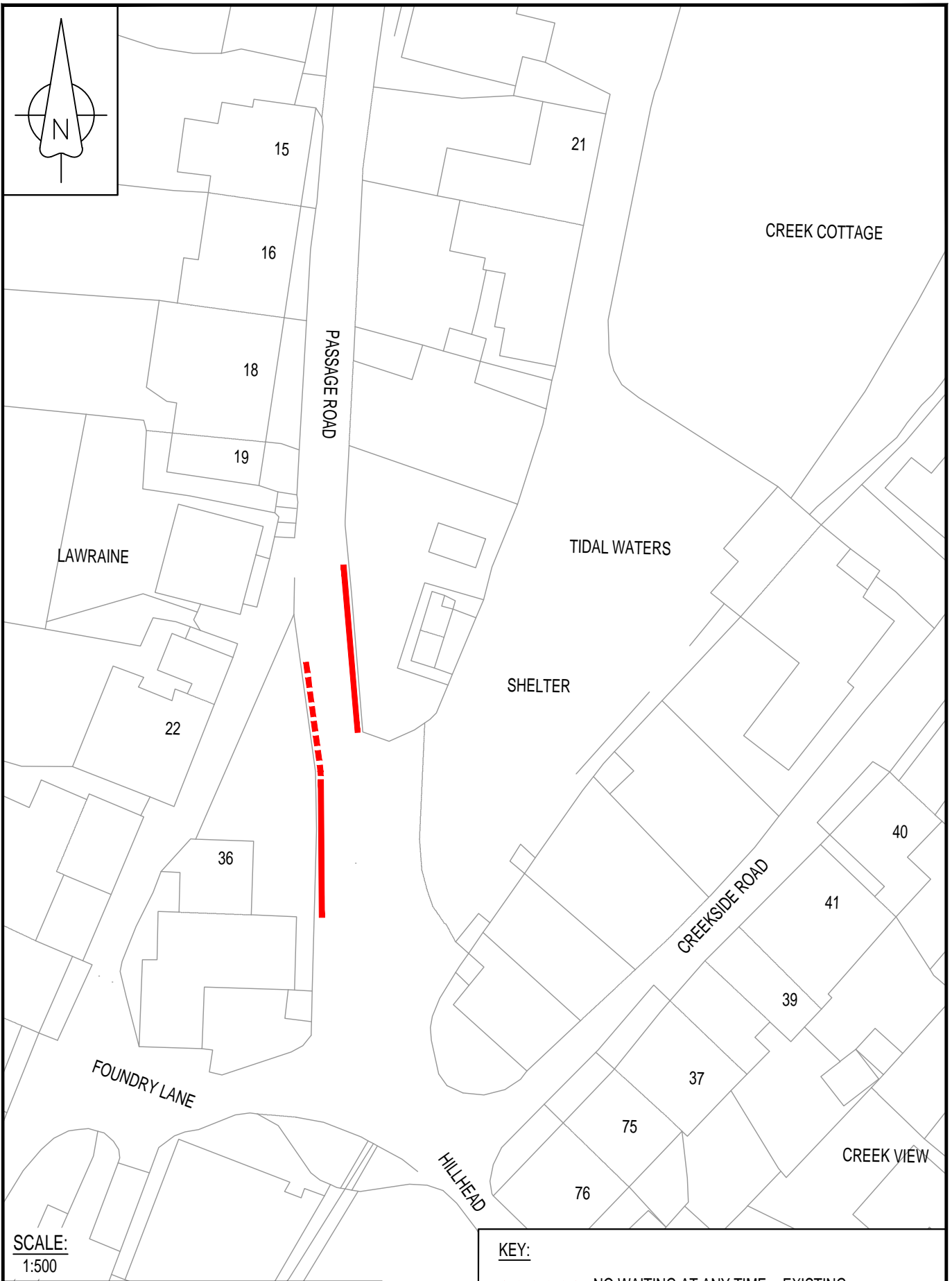


TITLE:

SOUTH HAMS HATOC
COACH ROAD, NOSS MAYO
254709,47433

FIGURE No:



ENV5937-25



SCALE:
1:500

Contains Ordnance Survey data.
© Crown copyright and database rights 2022. 100019783

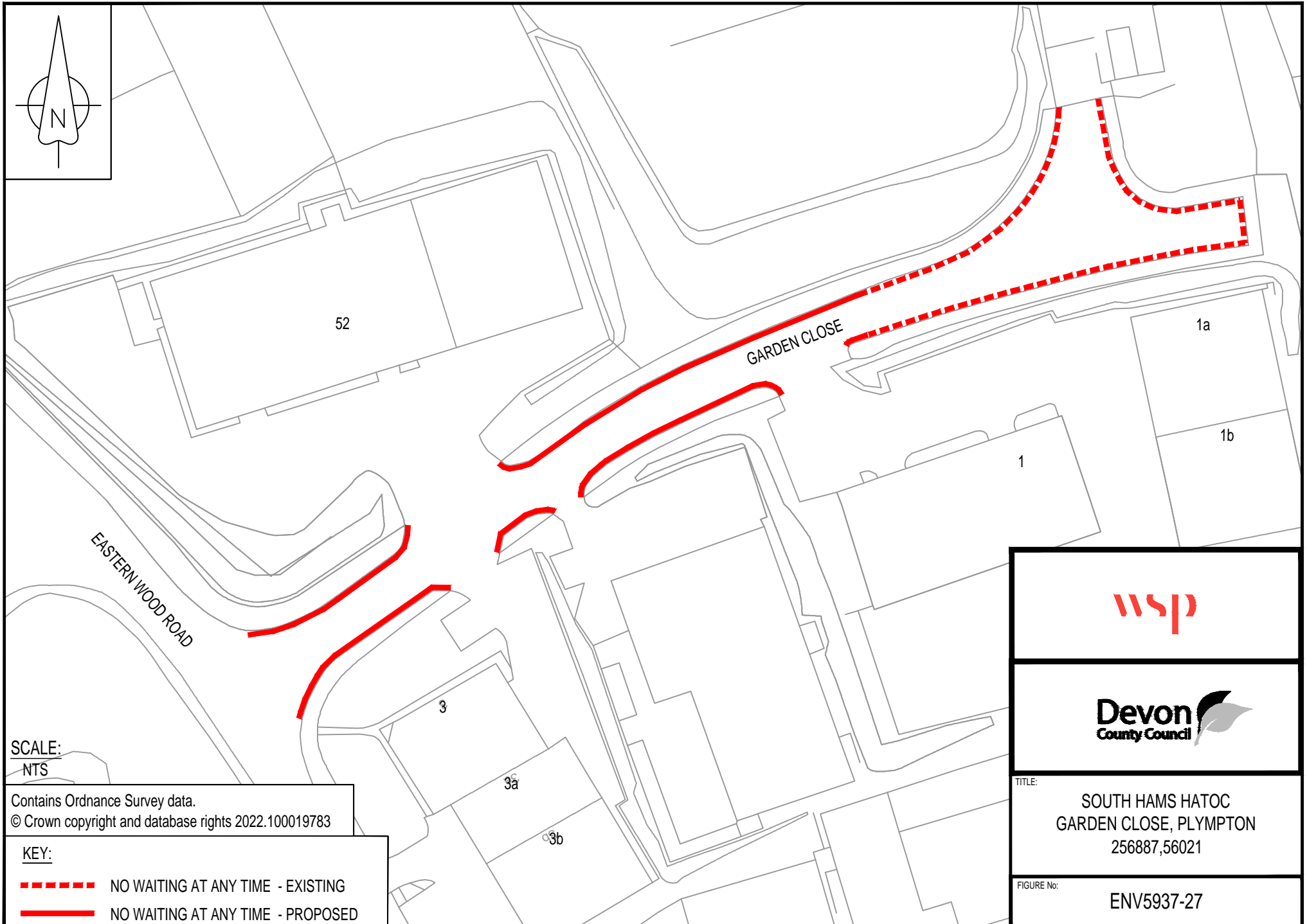
KEY:

-  NO WAITING AT ANY TIME - EXISTING
-  NO WAITING AT ANY TIME - PROPOSED



TITLE:
SOUTH HAMS HATOC
PASSAGE ROAD, NOSS MAYO
254766,47583

FIGURE No:
ENV5937-26

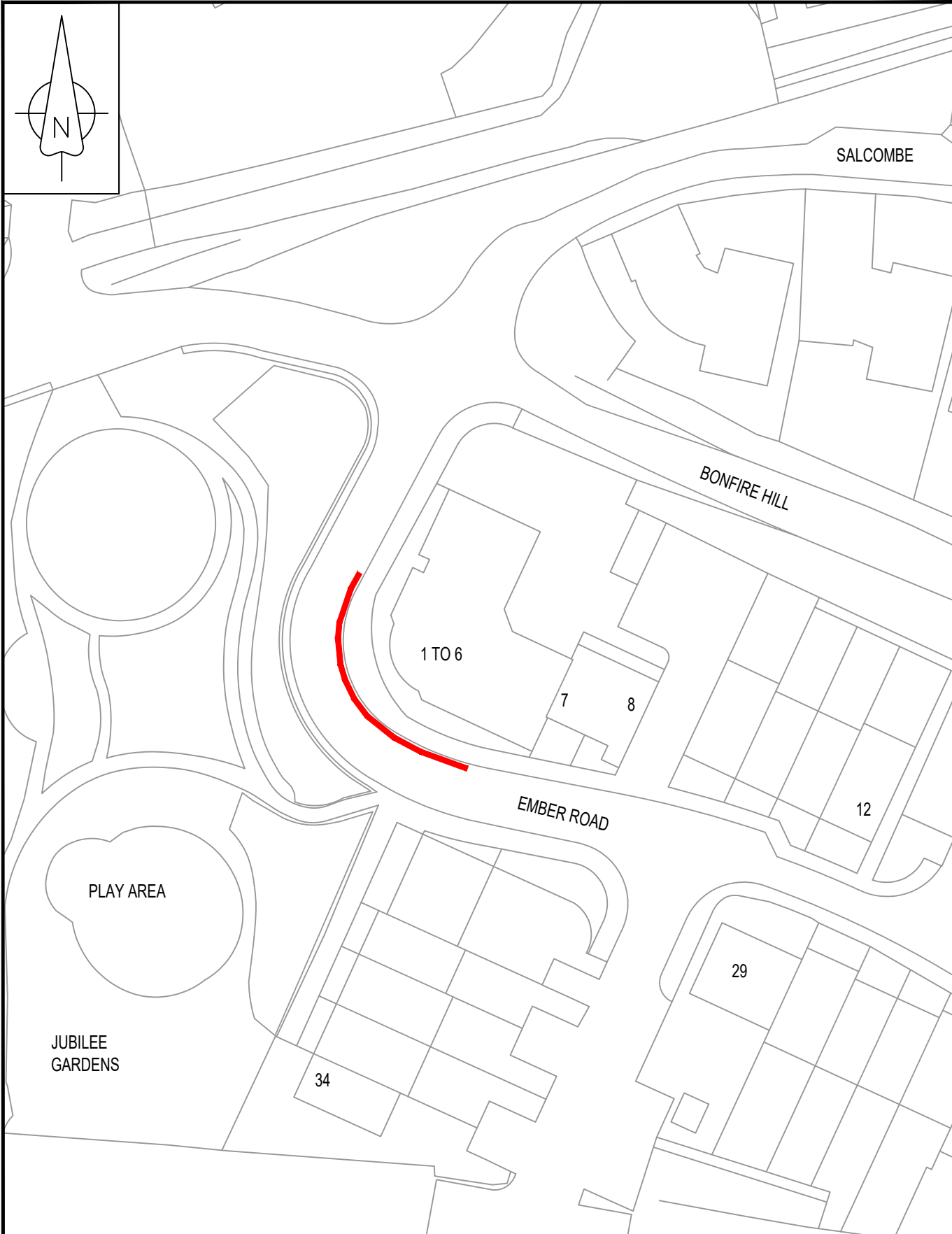
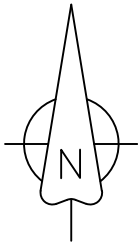


SCALE:
NTS

Contains Ordnance Survey data.
© Crown copyright and database rights 2022.100019783

KEY:
 - - - - - NO WAITING AT ANY TIME - EXISTING
 ————— NO WAITING AT ANY TIME - PROPOSED

	
	
TITLE: SOUTH HAMS HATOC GARDEN CLOSE, PLYMPTON 256887,56021	
FIGURE No: ENV5937-27	



SCALE:
1:500

Contains Ordnance Survey data.
© Crown copyright and database rights 2022. 100019783

KEY:

 NO WAITING AT ANY TIME - PROPOSED

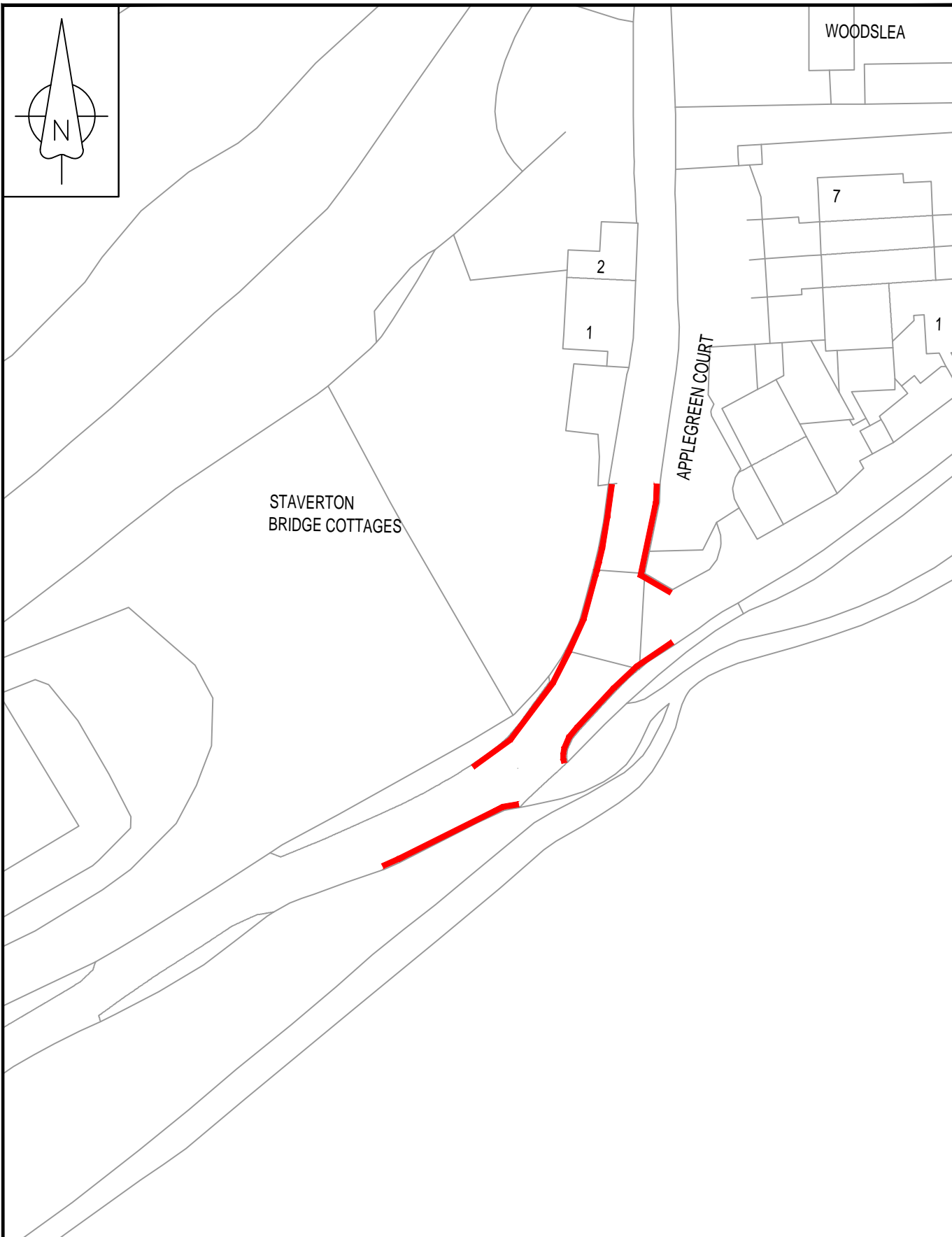


TITLE:

SOUTH HAMS HATOC
EMBER ROAD, SALCOMBE
273321,39221

FIGURE No:

ENV5937-28



SCALE:
NTS

Contains Ordnance Survey data.
© Crown copyright and database rights 2022. 100019783

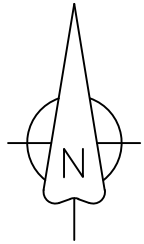
KEY:

 NO WAITING AT ANY TIME - PROPOSED



TITLE:
SOUTH HAMS HATOC
STAVERTON BRIDGE COTTAGES,
STAVERTON
278471,63556

FIGURE No:
ENV5937-29



POINT HOUSE

BAY VIEW

SEA WATER

WYNDY WAY

TELLHAVEN

HILL CREST

SHOTSTONE

WEMBURY POINT



TITLE:

SOUTH HAMS HATOC
SPRING ROAD, WEMBURY POINT
250434 , 48797

FIGURE No:

ENV5937-33

SCALE:
1:1000

CAR PARK

Contains Ordnance Survey data.
© Crown copyright and database rights 2022.100019783

KEY:



NO WAITING AT ANY TIME - PROPOSED

PATH